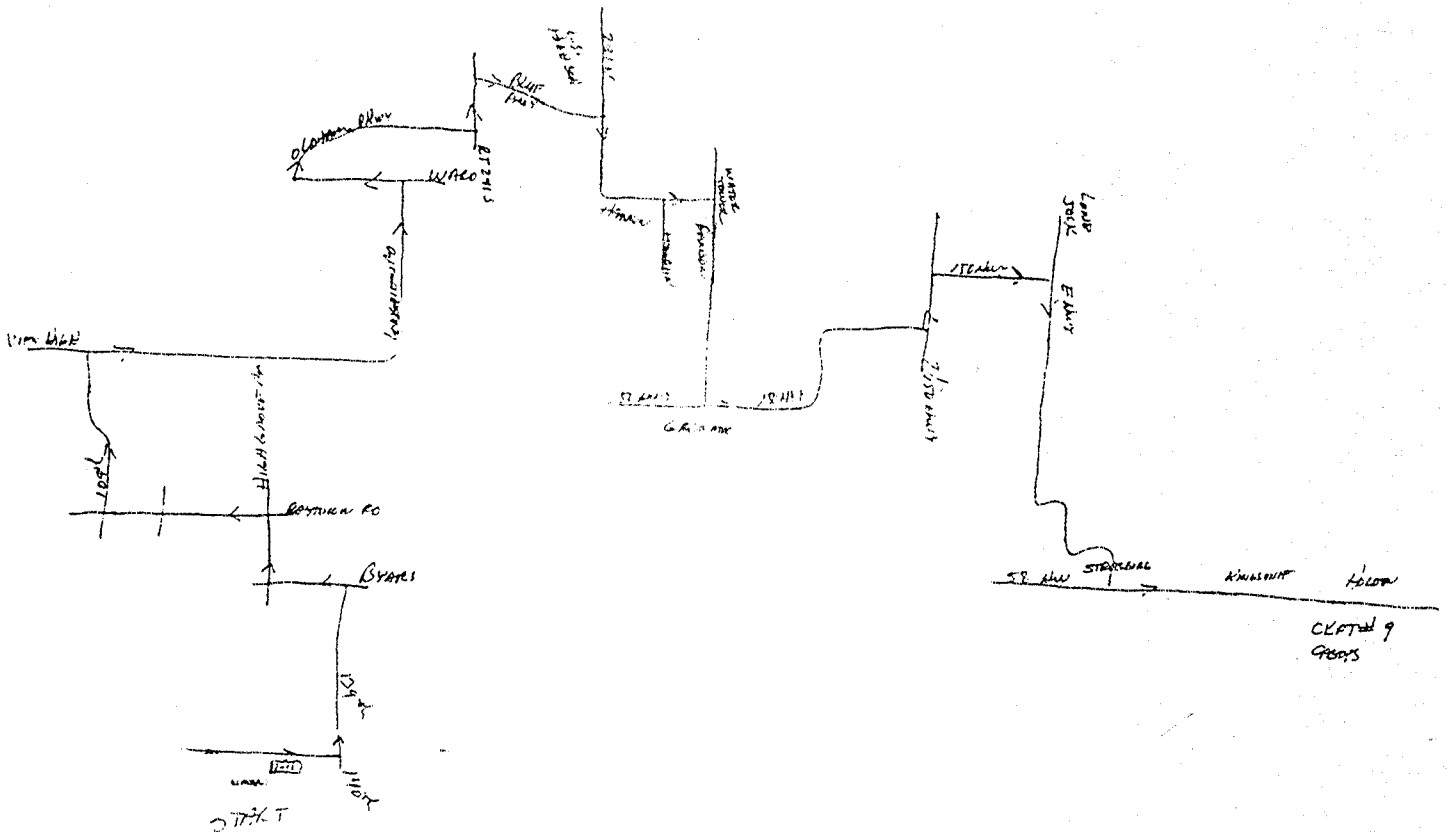
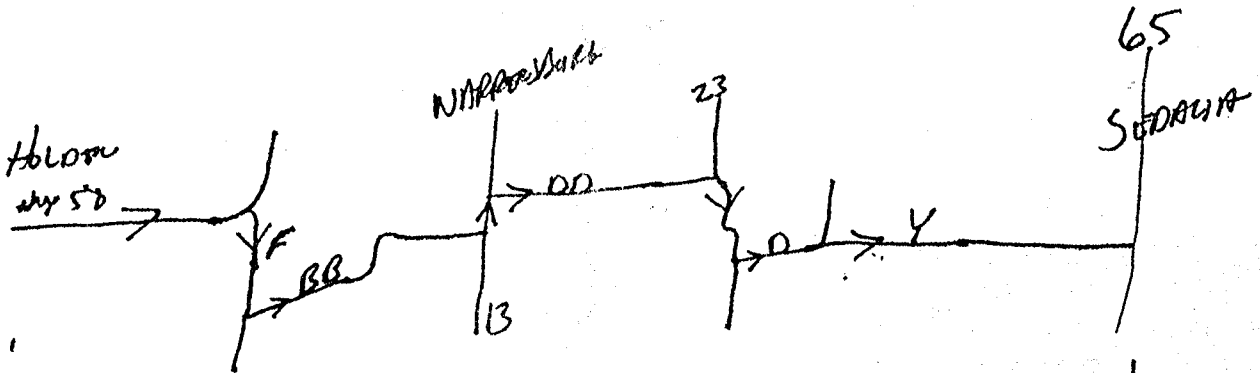


Mile Point	Dist to Turn	Dir	Street	Land Mark
			Kmart	
		R	Outer Rd	
371.2	0.5	L	140th becomes 139th	
371.7	0.5	L	Byars	
372.6	0.9	R	High Grove	
373.2	0.6	L	Raytown Rd	
375.8	2.6	R	109th St	Cross Dam
377.1	1.3	R	View High becomes Longview Rd	
381	3.9	L	Ward	Lee's Summit
381.4	0.4	R	SW Oldham P Hwy	
382.5	1	L	RT. 291	
382.6	0.2	R	Blue Parkway	
383.3	0.7	R	291 N becomes Hamblin	
384.6	1.3	R	Ranson	
387.6	3	L	W. Main (150 hwy)	Greenwood
391.6	4	L	Hwys 7 & 150	
392.1	0.5	R	Hwy 150	
396.4	4.3	R	Hwy E	Lone Jack
403.5	7.1	L	Hwy 58	Strasburg
413.3	9.8		Continue on 58 thru Kingsville to Holden	
			Ck Pt #9	Casey's - Holden



10

Mile Point	Dist to Turn	Dir	Street	Land Mark
		L	Out of Caseys on 58 E	Holden
413.6	0.3	R	Stay on 58 at stop sign	
421.5	7.9	R	Hwy F Hairpin	
424	2.5	L	Hwy BB	
432.4	8.4	L	Hwy 13	Warrensburg
433.7	1.3	R	Rt DD	
441.5	7.8	R	Rt 23	
444.9	3.4	L	Rt D	
446.6	1.7	R	Rt Y	
452.9	6.3		Cross 127 - Stay on Y	
459.2	6.3	L		Sedalia
			CK Pt #10	Casey's - Sedalia



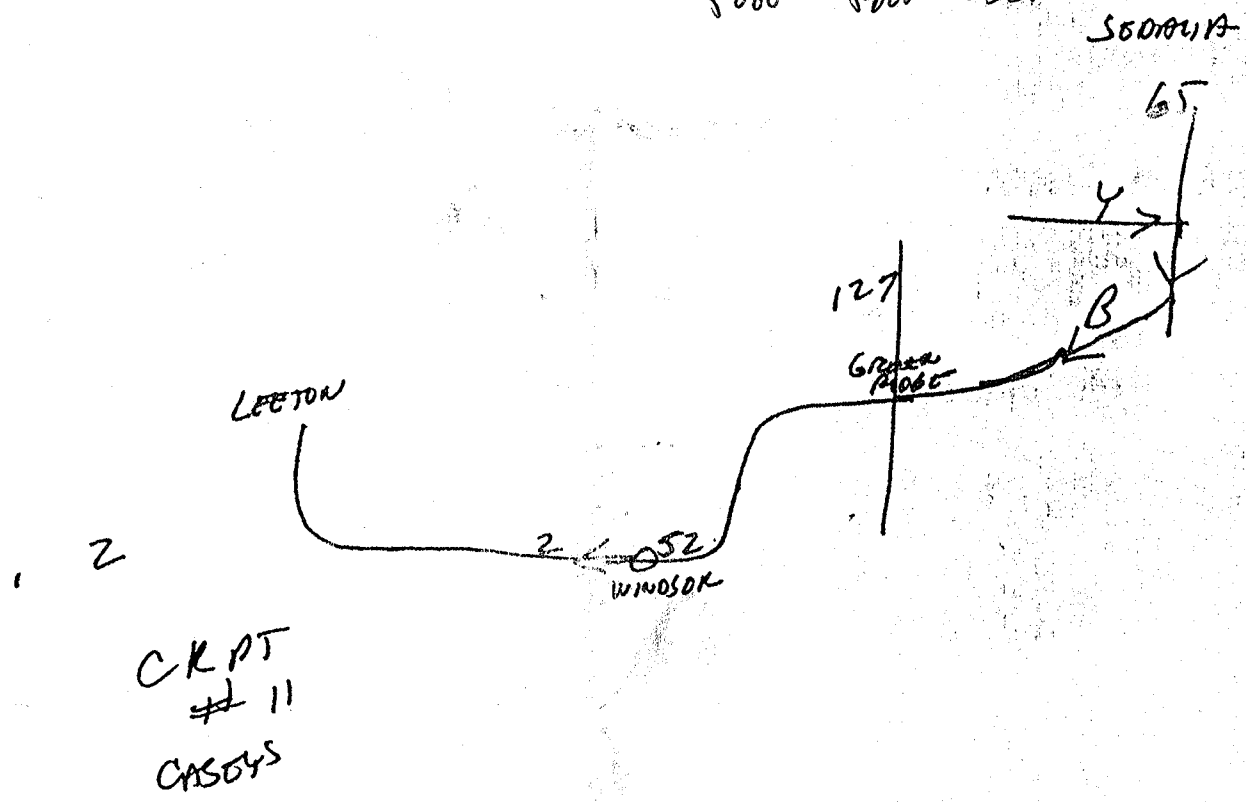
CK PT #10
CASEY'S SEDALIA

11

Aug 14.3
105.5
7519 4303

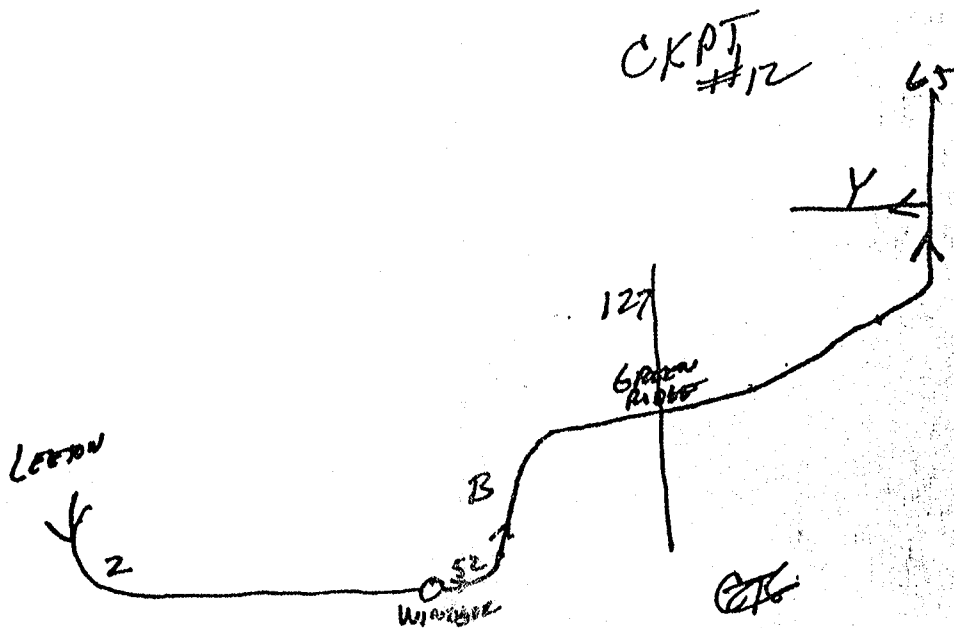
Mile Point	Dist to Turn	Dir	Street	Land Mark
		L	Out of Caseys in Sedalia on Y	
416	1.8	R	65 Hwy	
461.8	0.8	R	Rt B	
472.2	10.4	R	Stay on B	
481.4	9.2	R	Rt 52	Windsor
482.7	1.3	R	Rt 2 West	
			Continue on 2	
496	13.3	L		Leeton
			Ck Pt #11	Caseys - Leeton

10400 10400 821
 135 135 109
 5000 5000 4331



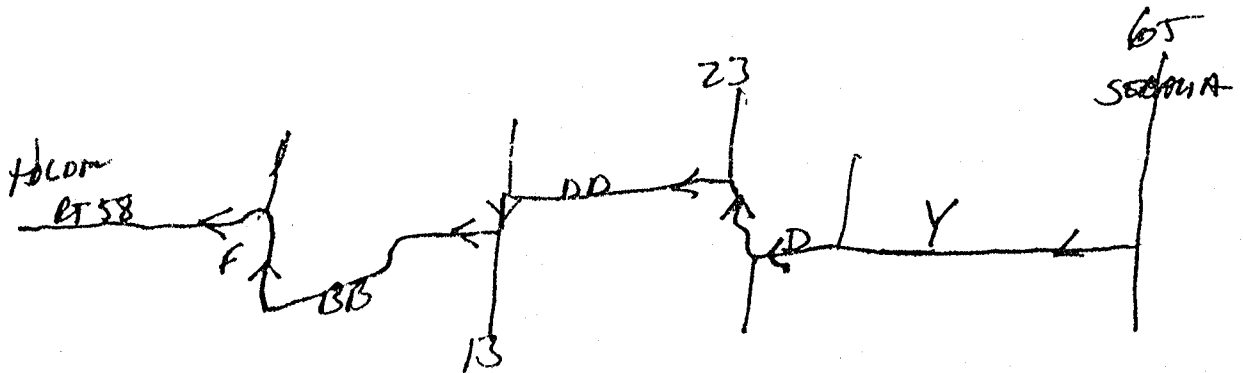
12

Mile Point	Dist to Turn	Dir	Street	Land Mark
			Leeton	
		R	Rt 2 East	
510.6	14.6	L	Rt 52 East	Windsor
519.8	9.2	L	Rt B	
530.2	10.4	L	Hwy 65	
531	0.8	L	Rt Y	
532.8	1.8		Ck Pt #12	Caseys - Sedalia



13

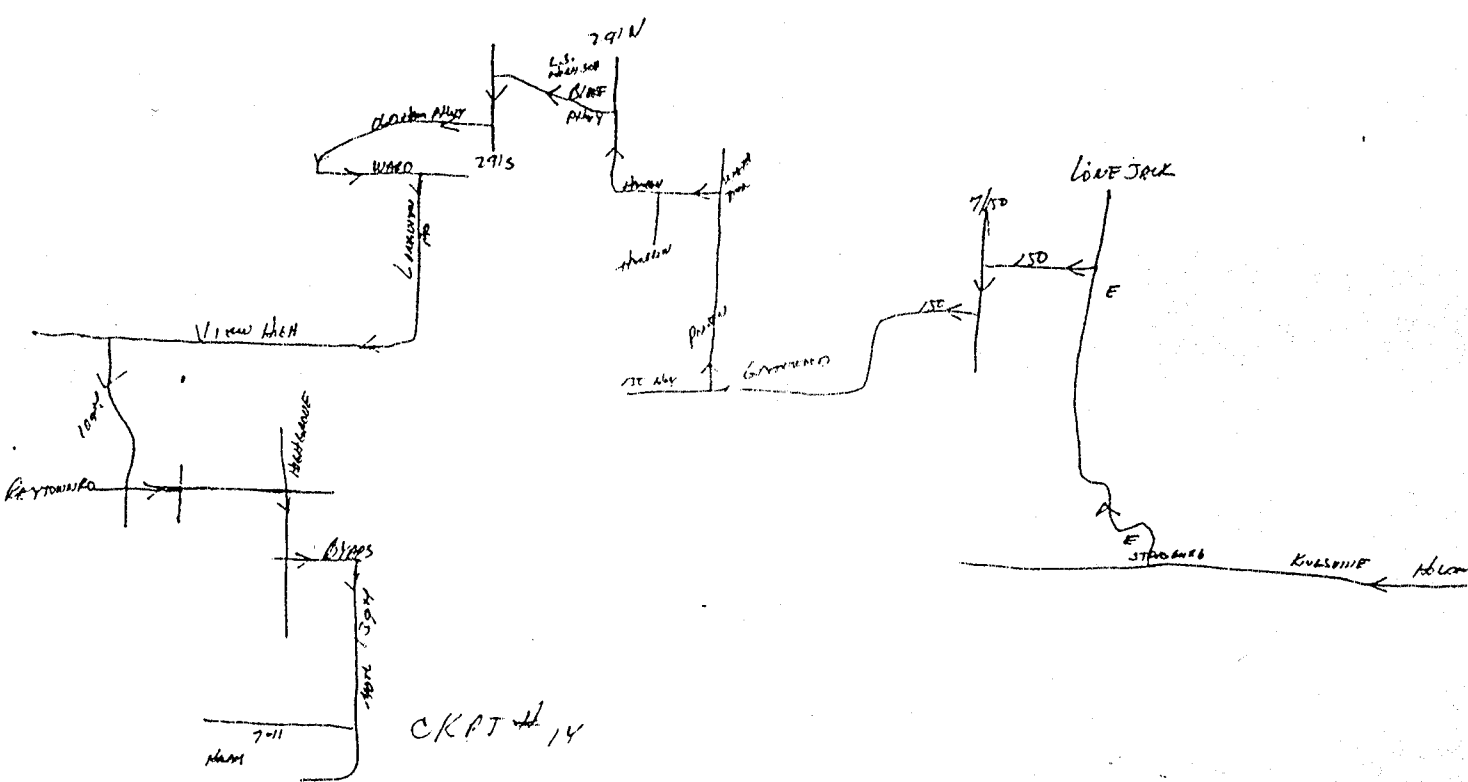
Mile Point	Dist to Turn	Dir	Street	Land Mark
			Casey's	Sedalia
		R	Rt & (West)	
539.1	6.3	L	Cross 127 Stay on Y	
545.4	6.3	L	Rt D	
547.1	1.7	R	Rt 23 North	
550.5	3.4	L	Rt DD	
551.3	7.8	L	Rt 13	
552.6	1.3	L	Rt BB	
561	8.4	R	Rt F	
563.5	2.5	L	Rt 58 (Hairpin) Stay on 58 to Holden	
571.7	8.2		Casey's Ck Pt #13	Holden



CRPT # 13
 CASEY'S - HOLDEN

14

Mile Point	Dist to Turn	Dir	Street	Land Mark
		R	Out of Caseys on Rt 58 West	
			Go Through Kingsville	
581.5	9.8	R	Rt F	Strasberg
588.6	7.1	L	150 Hwy	Lonejack
592.9	4.3	L	Rt 3 7/15	
593.4	0.5	R	150 Hwy to Greenwood	
597.4	4	R	Ranson	Greenwood
600.4	3	L	?	Water Tower
601.7	1.3	R	Hamblin becomes 291 North	
607.7	0.9	L	Blue Parkway	
608.4	0.7	L	Hwy 291 South	
608.6	0.2	R	SW Oldham Parkway	
609.6	1	L	Ward	
610	0.4	R	Longview Rd becomes View High	
613.9	3.9	L	109th St	
615.2	1.3	L	Raytown Rd	
617.8	2.6	R	High Grove	
618.4	0.6	L	Byars	
618.9	0.5	R	139th St becomes 140th	
620.4	1.5	R	South Entrance of Kmart	
Finish - CONGRATULATIONS!				
7-11/Kmart				
Ck Pt #14				



CKPT #14